



THE PORT AUTHORITY OF NY & NJ

MOTOR VEHICLE CRASH REPORT CODE SHEET

PA0621B / 08-09

Facility (4)

- AMT - Auto Marine Terminal
BB - Bayonne Bridge
BPAMT - Brooklyn Port Authority Marine Terminal
EWR - Newark Liberty International Airport
GB - Goethals Bridge
GMT - Global Marine Terminal
GWB - George Washington Bridge
HHMT - Howland Hook Marine Terminal
HT - Holland Tunnel
JFK - John F. Kennedy International Airport

- JSTC - Journal Square Transportation Center
LGA - LaGuardia Airport
LT - Lincoln Tunnel
OBX - Outerbridge Crossing
PABT - Port Authority Bus Terminal
PN-EP - Port Newark-Elizabeth PA Marine Term.
SWF - Stewart International Airport
TEB - Teterboro Airport
WTC - World Trade Center
OTHER - All other facilities not listed above

Weather Condition (110)

- 1 - Clear
2 - Fog/Smog/Smoke
3 - Overcast
4 - Rain
5 - Sleet/Hail/Freezing Rain
6 - Snow
7 - Blowing Sand/Soil
8 - Severe Crosswind
99 - Unknown

Type of Vehicle (170)

- 1 - Passenger Car
2 - Passenger Van
3 - Cargo Van
4 - Sport Utility Vehicle
5 - Pickup
6 - Motor Home
7 - All Terrain Vehicle
8 - Motorcycle/Motor Scooter
9 - Moped
10 - Pedalcycle
11 - Aircraft
12 - Single Unit Truck - 2 Axles
13 - Single Unit Truck - 3+ Axles
14 - Truck Pulling Trailer
15 - Truck Tractor (Bobtail)
16 - Truck Tractor/Semi-Trailer
17 - Truck Tractor/Double
18 - Truck Tractor/Triple
19 - School Bus
20 - Bus
88 - None
90 - Other
99 - Unknown

Roadway Condition (120)

- 1 - Dry
2 - Wet
3 - Slush
4 - Water Standing/Moving
5 - Oil
6 - Snow
7 - Mud/Dirt/Gravel
8 - Ice/Frost
9 - Sand
99 - Unknown

Vehicle Use (180)

- 1 - Personal
2 - Commercial
3 - Government
4 - Taxi
5 - Livery/Limousine
6 - Airport Apron Vehicle
7 - Marine Terminal Vehicle
8 - Responding to Emergency
9 - Police/Fire/Ambulance (Not Responding to Emergency)
10 - Construction/Maintenance
90 - Other
99 - Unknown

Light Condition (130)

- 1 - Daylight
2 - Dawn
3 - Dusk
4 - Dark: Road Lighted
5 - Dark: Road Not Lighted
6 - Dark: Unknown Lighting
99 - Unknown

Apparent Contributing Circumstances (190)

- 1 - Improper Turn
2 - Failed to Obey Traffic Sign, Signal, or Officer
3 - Exceeded Posted Speed Limit
4 - Failed to Keep in Proper Lane
5 - Drove Too Fast for Conditions
6 - Failed to Yield Right-of-Way
7 - Followed Too Closely
8 - Defective Vehicle Lights
9 - Truck Coupling/Trailer Hitch/Safety Chains
10 - Drove on Wrong Side or Wrong Way
11 - Driver Inattention
12 - Emotional (depressed, angry, disturbed, etc.)
13 - Improper Passing
14 - Improper Use of Turn Signals/Failed to Signal
15 - Fell Asleep, Fainted, Fatigued
16 - Improper Backing
17 - Improper Parking
18 - Improper Crossing (Non-Motorist)
19 - Defective Brakes
20 - Animal in Roadway
21 - Glare
22 - Swerving / Avoiding
23 - Traffic Control Device
24 - Reckless, Careless, Negligent, Aggressive
25 - Under the influence of Drug/Alcohol
26 - Illness (sick)
27 - Weather Condition
28 - Steering
29 - Power Train
30 - Suspension
31 - Tires
32 - Wheels
33 - Windows/Windshield
34 - Mirrors
35 - Wipers
36 - Not Visible (dark clothing)
88 - None
90 - Other
99 - Unknown

Crash Severity (140)

- 1 - Property Damage Only or No Injury
2 - Possible Injury: Pain without visible injury
3 - Non-Incapacitating Injury: Injury which is evident to observers at the scene of the crash
4 - Incapacitating Injury: Injury that prevents walking, driving or normally continuing the activities the person was capable of performing before the injury occurred. Defined as needing help from scene.
5 - Fatal Injury: Injury that results in death within a 30-day period after the crash occurred.

First Harmful Event (150)

- 1 - Head-On
2 - Rear-End
3 - Sideswipe, Same Dir.
4 - Right-Angle
5 - Backing
6 - Collision w/ Fixed Object
7 - Collision w/ Non-Fixed Object
8 - Encroachment
9 - Collision w/ Pedestrian
10 - Sideswipe, Opp. Dir.
11 - Damaged While Parked
12 - Cargo/Equipment Loss/Shift
13 - Overturn/Rollover
14 - Collision w/ Railcar
15 - Collision w/ Pedalcyclist
16 - Left-Turn/U-Turn
17 - Collision w/ Parked Veh
18 - Collision w/ Animal
19 - Jackknife
20 - Fell/Jumped from Motor Vehicle
21 - Fire / Explosion
22 - Immersion
90 - Other

Pre-Crash Vehicle Action (200) (Driver)

- 1 - Going Straight Ahead
2 - Parked
3 - Slowing
4 - Parking
5 - Stopped in Traffic
6 - Right Turn on Red
7 - Left Turn On Red
8 - Entering Traffic (Merging)
9 - Leaving Traffic (Diverging)
10 - Passing/Overtaking
11 - Negotiating a Curve
12 - Avoiding Object in Road
13 - Changing Lanes
14 - Opening Door Roadside
15 - Starting from Parking
16 - Starting in Traffic
17 - Turning Right
18 - Turning Left
19 - Making U-Turn
20 - Backing
21 - Driverless / Moving
22 - Pursuing (Police)
23 - Fleeing
24 - Walking/Running/Jogging/Playing
25 - Cycling
26 - Working
27 - Pushing Motor Vehicle
28 - Approaching/Leaving Vehicle
29 - Playing or Working on Vehicle
30 - Standing (Pedestrian)
88 - None
90 - Other
99 - Unknown

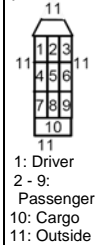
Fixed Object Type (160)

- 1 - Toll/Guard Booth
2 - Light or Utility Pole
3 - Overhead Structure
4 - Wall
5 - Median Barrier
6 - Channelizing Island or Stanchion
7 - Bridge Pier or Support
8 - Building
9 - Fire Hydrant
10 - Concrete Traffic Barrier
11 - Bridge Parapet End
12 - Fence or Railing
13 - Guide Rail End
14 - Guide Rail Face
15 - Impact Attenuator/ Crash Cushion
16 - Sign Post/Support
17 - Traffic Signal Support
18 - Gate Arm
19 - Tree
20 - Curb
21 - Ditch
22 - Embankment
23 - Culvert
24 - Temp. Constr. Barrier
88 - None
90 - Other

Traffic Control (210)

- 1 - Traffic Signal
2 - Stop Sign
3 - Yield Sign
4 - Flashing Light
5 - Officer/Guard/Flagger
6 - No Passing Zone
7 - RR Crossing Sign
8 - RR Crossing Flashing Light
9 - RR Crossing Gates
10 - Stopped School Bus - Red Lights Flashing
11 - Construction Work Area
12 - Maintenance Work Area
13 - Utility Work Area
14 - Police/Fire Emergency
15 - School Zone
88 - None
90 - Other

Position in Vehicle (59)



Safety Device Used (60)

- 1 - Lap Belt Only
2 - Shoulder and Lap Belt
3 - Shoulder Belt Only
4 - Child Restraint - Rear Facing
5 - Helmet
6 - Airbag Deployed
7 - Airbag Deployed / Shoulder & Lap Belt
8 - Child Restraint - Forward Facing
88 - None
90 - Other
99 - Unknown

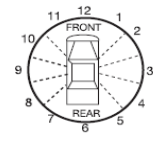
Mobile Phone Use (220)

- 1 Hand Held
2 Hands Free

Ejection (61)

- 1 - Not Ejected
2 - Ejected, Partially
3 - Ejected, Totally
90 - Other

CLOCKPOINT DIAGRAM



Initial Impact Area (230)

- 13 - Roof
14 - Undercarriage
15 - Overturn

Injury Severity (62)

- 1 - Fatal Injury
2 - Incapacitating Injury
3 - Non-Incapacitating Injury
4 - Possible Injury
5 - No Injury

Principal Impact Area (240)

- 13 - Roof
14 - Undercarriage
15 - Overturn

Sex (63)

- M
F

Injury Area (64)

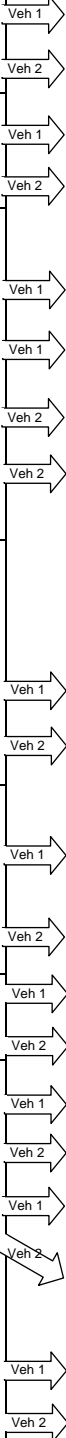
- 1 - Head
2 - Face
3 - Neck
4 - Chest
5 - Abdomen/Pelvis
6 - Back
7 - Upper Extremity
8 - Lower Extremity
9 - Entire Body

Cargo Body Type (250)

- (Vehicle GVWR >10,000 lbs)
1 - Small Bus / (9-15 Seats)
2 - Bus (>15 Seats)
3 - Van/Enclosed Box
4 - Cargo Tank
5 - Flatbed
6 - Dump
7 - Concrete Mixer
8 - Auto Transporter
9 - Garbage / Refuse
10 - Hopper (Grain/Gravel/ Chips)
11 - Pole Trailer
12 - Intermodal Chassis
13 - No Cargo Body (Bobtail)
90 - Other

Injured Taken By (65)

- 1 - Not Transported
2 - EMS
3 - Law Enforcement
90 - Other



NEW YORK CITY HOSPITAL CODES

BRONX COUNTY

BRONX-LEBANON HOSP CENTER - CONCOURSE DIV (1178)
BRONX-LEBANON HOSP CENTER - FULTON DIVISION (1164)
CALVARY HOSPITAL INC (1175)
JACOBI MEDICAL CENTER (1165)
LINCOLN MEDICAL & MENTAL HEALTH CENTER (1172)
MONTEFIORE MED - WEILER HOSP AT EINSTEIN COLL (3058)
MONTEFIORE MEDICAL CTR – HENRY & LUCY MOSES (1169)
NEW YORK WESTCHESTER SQ MEDICAL CENTER (1185)
NORTH CENTRAL BRONX HOSPITAL (1186)
OUR LADY OF MERCY MEDICAL CENTER (1168)
OUR LADY OF MERCY MEDICAL CTR - FLOR D'URSO PAV (1181)
ST. BARNABAS HOSPITAL (1176)

KINGS COUNTY

BETH ISRAEL MEDICAL CENTER - KINGS HWY DIV (1324)
BROOKDALE HOSPITAL MEDICAL CENTER (1286)
BROOKLYN HOSPITAL CENTER - DOWNTOWN CAMPUS (1288)
CONEY ISLAND HOSPITAL (1294)
INTERFAITH MEDICAL CENTER - JEWISH HOSP MED CTR (1300)
INTERFAITH MED CTR – ST. JOHN'S EPISC HOSP DIV (1309)
KINGS COUNTY HOSPITAL CENTER (1301)
KINGSBROOK JEWISH MEDICAL CENTER (1315)
LONG ISLAND COLLEGE HOSPITAL (1302)
LUTHERAN MEDICAL CENTER (1304)
MAIMONIDES MEDICAL CENTER (1305)
NEW YORK COMMUNITY HOSPITAL OF BROOKLYN, INC (1293)
NEW YORK METHODIST HOSPITAL (1306)
SVMCM-ST. MARY'S HOSPITAL BROOKLYN (1310)
UNIVERSITY HOSPITAL OF BROOKLYN (1320)
VICTORY MEMORIAL HOSPITAL (1314)
WOODHULL MEDICAL & MENTAL HEALTH CENTER (1692)
WYCKOFF HEIGHTS MEDICAL CENTER (1318)

NEW YORK COUNTY

BELLEVUE HOSPITAL CENTER (1438)
BETH ISRAEL MEDICAL CENTER/PETRIE CAMPUS (1439)
CABRINI MEDICAL CENTER (1440)
COLER-GOLDWATER SPEC HOSP & NURSE FAC - COLER HOSP (1487)
COLER-GOLDWATER SPEC HOSP & NURSE FAC - GOLDWATER HOSP (1486)
HARLEM HOSPITAL CENTER (1445)
HOSP FOR JOINT DISEASES ORTHOPEDIC INSTITUTE (1446)
HOSPITAL FOR SPECIAL SURGERY (1447)
LENOX HILL HOSPITAL (1450)
MANHATTAN EYE EAR AND THROAT HOSPITAL (1452)
MEMORIAL HOSPITAL FOR CANCER & ALLIED DISEASES (1453)
METROPOLITAN HOSPITAL CENTER (1454)
MOUNT SINAI HOSPITAL (1456)
NEW YORK PRESBYTERIAN HOSP - ALLEN PAVILION (3975)
NEW YORK PRESB HOSP - COLUMBIA PRESB CTR (1464)
NEW YORK PRESB HOSP - WEILL CORNELL CTR (1458)
NORTH GENERAL HOSPITAL (2968)
NY EYE AND EAR INFIRMARY (1460)
NYU DOWNTOWN HOSPITAL (1437)
NYU HOSPITALS CENTER (1463)
ROCKEFELLER UNIVERSITY HOSPITAL (1465)
ST. LUKE'S ROOSEVELT HOSPITAL - ROOSEVELT HOSP (1466)
ST. LUKE'S ROOSEVELT HOSP – ST. LUKE'S HOSP DIV (1469)
ST. VINCENT'S MIDTOWN HOSPITAL (1467)
SVMCM-ST. VINCENT'S MANHATTAN (1471)

QUEENS COUNTY

CITY HOSPITAL CENTER AT ELMHURST (1626)
FLUSHING HOSPITAL MEDICAL CENTER (1628)
FOREST HILLS HOSPITAL (1638)
JAMAICA HOSPITAL MEDICAL CENTER (1629)
LONG ISLAND JEWISH MEDICAL CENTER (1630)
MOUNT SINAI HOSP - MOUNT SINAI HOSP OF QUEENS (1639)
NEW YORK HOSPITAL MEDICAL CENTER OF QUEENS (1637)
NY FLUSHING HOSPITAL MEDICAL CENTER NORTH DIV (1645)
PARKWAY HOSPITAL (1644)
PENINSULA HOSPITAL CENTER (1632)
QUEENS HOSPITAL CENTER (1633)
ST. JOHN'S EPISCOPAL HOSPITAL SOUTH SHORE (1635)
SVMCM-MARY IMMACULATE (3013)
SVMCM-ST. JOHN'S QUEENS (1634)
SVMCM-ST. JOSEPH'S (0016)

RICHMOND COUNTY

STATEN ISLAND UNIVERSITY HOSPITAL - CONCORD DIV (1741)
STATEN ISLAND UNIVERSITY HOSPITAL - NORTH (1740)
STATEN ISLAND UNIVERSITY HOSPITAL - SOUTH (1737)
SVMCM-BAYLEY SETON (1473)
SVMCM-ST. VINCENT'S STATEN ISLAND (1738)
THE HEART INSTITUTE (6251)

NEW JERSEY HOSPITAL CODES

BERGEN COUNTY

BERGEN REGIONAL MEDICAL CENTER (5201)
ENGLEWOOD HOSPITAL & MEDICAL CENTER (5202)
HACKENSACK UNIVERSITY MEDICAL CENTER (5204)
HOLY NAME HOSPITAL (5205)
PASCACK VALLEY HOSPITAL (5206)
VALLEY HOSPITAL (5210)

ESSEX COUNTY

CLARA MAASS MEDICAL CENTER (5701)
COLUMBUS HOSPITAL (5702)
EAST ORANGE GENERAL HOSPITAL (5704)
IRVINGTON GENERAL HOSPITAL (5706)
MOUNTAINSIDE HOSPITAL (5709)
NEWARK BETH ISRAEL MEDICAL CENTER (5710)
ST. BARNABAS MEDICAL CENTER (5711)
ST. JAMES HOSPITAL (5712)
ST. MICHAEL'S MEDICAL CENTER (5714)
UMDNJ – UNIVERSITY HOSPITAL (5707)

HUDSON COUNTY

BAYONNE MEDICAL CENTER (5901)
CHRIST HOSPITAL (5902)
GREENVILLE HOSPITAL (5903)
JERSEY CITY MEDICAL CENTER WILZIG HOSPITAL (5905)
MEADOWLANDS HOSPITAL MEDICAL CENTER (5907)
PALISADES MEDICAL CENTER (5911)
ST. MARY HOSPITAL – HOBOKEN (5909)

MIDDLESEX COUNTY

JFK MEDICAL CTR YELENCSICS COMMUNITY HOSPITAL (6201)
RARITAN BAY MEDICAL CENTER - OLD BRIDGE (6206)
RARITAN BAY MEDICAL CENTER – PERTH AMBOY (6205)
ROBERT WOOD JOHNSON UNIVERSITY HOSPITAL (6202)
ST. PETER'S UNIVERSITY HOSPITAL (6204)

PASSAIC COUNTY

BARNERT HOSPITAL (6601)
PBI REGIONAL MEDICAL CENTER (6602)
ST. JOSEPH'S REGIONAL MEDICAL CENTER (6605)
ST. JOSEPH'S WAYNE HOSPITAL (6603)
ST. MARY'S HOSPITAL PASSAIC (6606)

UNION COUNTY

MUHLENBERG REGIONAL MEDICAL CENTER (7004)
OVERLOOK HOSPITAL (7005)
ROBERT WOOD JOHNSON UNIV HOSPITAL AT RAHWAY (7006)
TRINITAS HOSPITAL (7007)
UNION HOSPITAL (7003)